



# WALLBRIDGE



## RESTORATION OF THE CANAL AT WALLBRIDGE

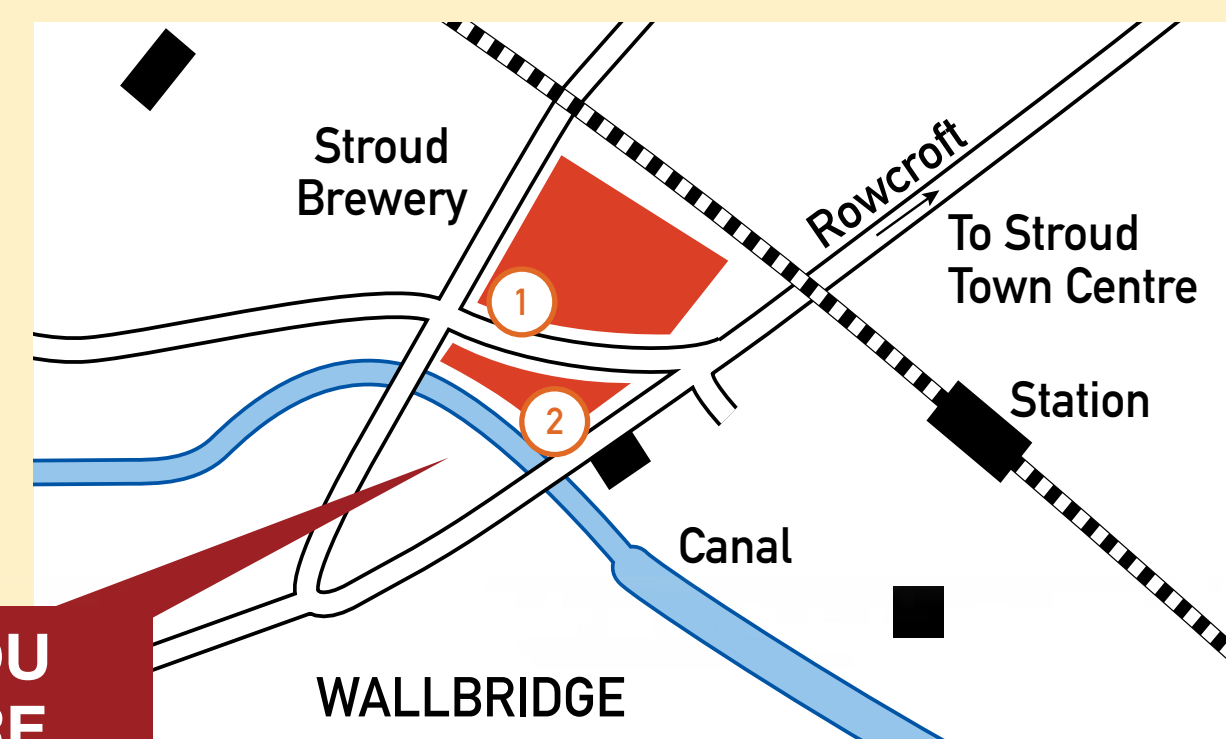
The area around you changed with the completion of the new 'Brewery Bridge' to your right. This was one of the many projects making up the first phase of the restoration of the Cotswold Canals, led by Stroud District Council. The basin below you was restored and the whole site landscaped. The Upper Wallbridge lock was restored with new lock gates. Two of the original gates were recycled for use elsewhere on the canal.



This photograph shows the scale of the work being carried out here during 2011.




Wallbridge and the canal circa 1790  
© Museum in the Park, Stroud.



YOU  
ARE  
HERE

## BREWERY



The building remains opposite you are those of the original Stroud Brewery. There were two buildings (shown in red on the map).



## VISITOR CENTRE

The Cotswold Canals Trust Visitor Centre stands above the lock. Here you can find out about the historical and natural heritage of the canals and current information on the restoration.

Once work on the new bridge and the replacement lock was completed, the new scheme was officially opened by HRH The Princess Royal.



## WALLBRIDGE

Scan this QR code to hear local people's stories about the canal.



**FIND OUT MORE**  
[www.cotswoldcanals.com](http://www.cotswoldcanals.com)

# THAMES & SEVERN CANAL